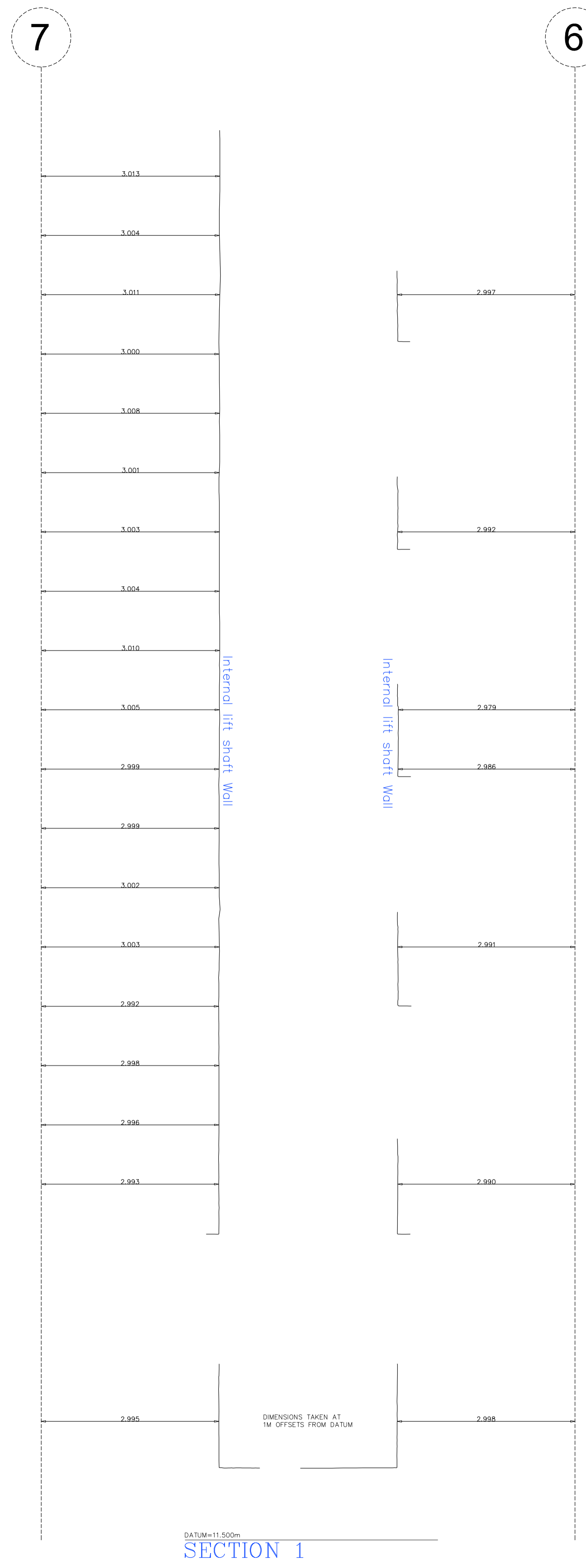
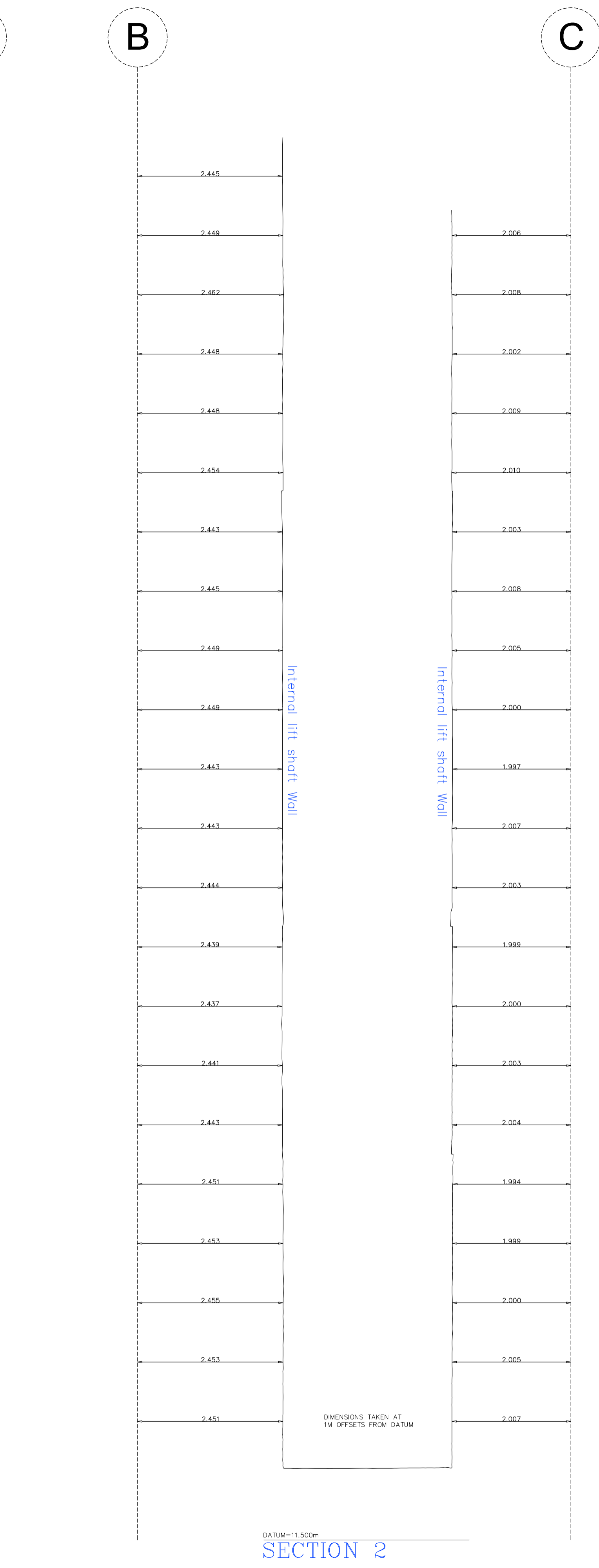


PLAN View



SECTION 1




SECTION 2

Notes
The Grid is Arbitrary
All Levels are related to an Arbitrary Datum
All dimensions are in metres unless otherwise specified

5	-	-	-
4	-	-	-
3	-	-	-
2	-	-	-
1	-	-	-
0	-	-	-
Prelim	-	Preliminary - Not Complete	-
Rev	QA Check	Description	Date

© Copyright Warner Surveys



WARNER SURVEYS
Land and Engineering Surveying Since 1979

Unit 22, Theale Lakes Bus, Pk, Moulden Way READING, RG7 4GB T +44 (0)118 930 3314
 G.3 Bedford House, 69-79 Fulham High St LONDON, SW6 3JW T +44 (0)203 651 7549
 5th Floor 1 Temple Way BRISTOL, BS2 0BY T +44 (0)117 301 8137
 Unit G9, The Arch, 48-52 Floodgate St BIRMINGHAM, B5 5SL T +44(0)121 752 1220
 Queens Court, 9-17 Eastern Road ROMFORD, RM1 3NH T +44(0)121 752 1220

www.warnersurveys.com contact@warnersurveys.com
 Topographic, Utility, Measured Building & UAV Surveys Movement, Deformation & Environmental Monitoring
 Construction, Site Engineering & 3D Laser Scanning Oil, Gas & Industrial Surveying & Dimensional Control

SURVEYED	WS
DRAWN	WS
SCALE	1: 50

Lift Shaft Survey

SECTIONS 1 & 2, and Plan View

JOB No	DRAWING NUMBER
10	10-003